
Monitoring Well Installation

1 message

Salafrio, Kristy (DEC) <kristy.salafrio@dec.ny.gov>

Tue, Jul 12, 2016 at 3:37 PM

To: "mkappenberg@plainedgelibrary.org" <mkappenberg@plainedgelibrary.org>

Cc: "Gomez, Karen (DEC)" <karen.gomez@dec.ny.gov>

Dear Ms. Kappenberg,

As we discussed earlier, DEC is requesting access to install one monitoring well on the library property. The purpose of this well is to collect groundwater samples as part of an ongoing investigation of petroleum contamination in the area. The proposed location of the well is marked on the attached map. DEC will have a private markout performed to locate all underground utilities prior to drilling. It is anticipated that the drilling will take one day to complete. The drill rig will likely take up a few parking spots in either direction from the grassy area. Once the drilling is complete, the monitoring well will be finished with a bolted down manhole cover flush with the grass. There will be no tripping hazard or any material above ground.

Should you have any questions or require further information, please let me know.

Sincerely,



Kristy Salafrio


Engineering Geologist 2, Division of Environmental Remediation

New York State Department of Environmental Conservation

SUNY @Stony Brook, 50 Circle Rd., Stony Brook, NY 11790

P: (631) 444-0334 | F: (631) 444-0328 | kristy.salafrio@dec.ny.gov

www.dec.ny.gov |  | 

 **DEC-Bethpage Proposed Boring Location - Plainedge Public Library.pdf**
416K